

State of Wyoming Corner Record

(In compliance with the *CORNER PERPETUATION AND FILING ACT*, Wyoming Statutes, 1997, Section 33-29-140, et. seq., and the Rules and Regulations of the Board of Registration for Professional Engineers and Professional Land Surveyors)

Reverse side of this form may be used if more space is needed.

Record of original survey and citation of source of historical information (if corner is lost or obliterated). Description of corner monumentation evidence found and/or monument and accessories established to perpetuate the location of this corner. Sketch of relative location of monument, accessories, and reference points with course and distance to adjacent corner(s) (if determined in this survey). Method and rationale for reestablishment of lost or obliterated corner.

G.L.O. Record: Unknown

Subsequent Record: Certified Land Corner Recordation form filed by Mr. John A. Steil, Wyoming P.L.S. 2500 on March 5, 1982, Reception No. 649908, indicating a found 6" square conc. with brass plate marked as shown on form.

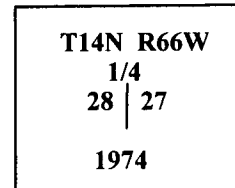
Found: A 6 ins. x 6 ins. square concrete monument with 3 ins. square brass tablet (plate) marked as noted below. Monument was 1 foot above ground level, and approx. 1 foot northerly and 1 foot easterly of a fence corner post of fences extending easterly and southerly. Monument was in a precarious position due to a installed vehicular traffic barricade west, with a small opening between the barricade and fence that allowed for foot and/or bicycle traffic. The monument position created a safety hazard for mountain bicycle traffic and was decided by me to lower the position of the monument below ground surface.

Set: In my attempt to lower the monument position, I found the monument to be broken off at the 2.5 ft. level (1.5 ft. below ground surface). Without being able to move or even budge the lower portion of the monument, I decided to leave the remaining monument in it's present position and reattach the 3 ins. square brass plate at it's above ground location to the remaining monument. The 3 ins. square brass plate was found with an attached 1/2 ins. diam. x 4 ins. rebar stub. I drilled a 1/2 diameter hole in the remaining monument and reattached the brass plate with rockite anchoring cement. Note that the reattached position of the brass plate above ground position, appears in the southerly and easterly portion of the remaining concrete monument.

Wyoming State Plane Coordinates derived by RTK GPS methods
from the Laramie County CORS ARP (NGS PID DG6515)
NAD 83 Wyoming East Zone (4901)
U.S. Ft. Units North East

238,094.77 765,178.10

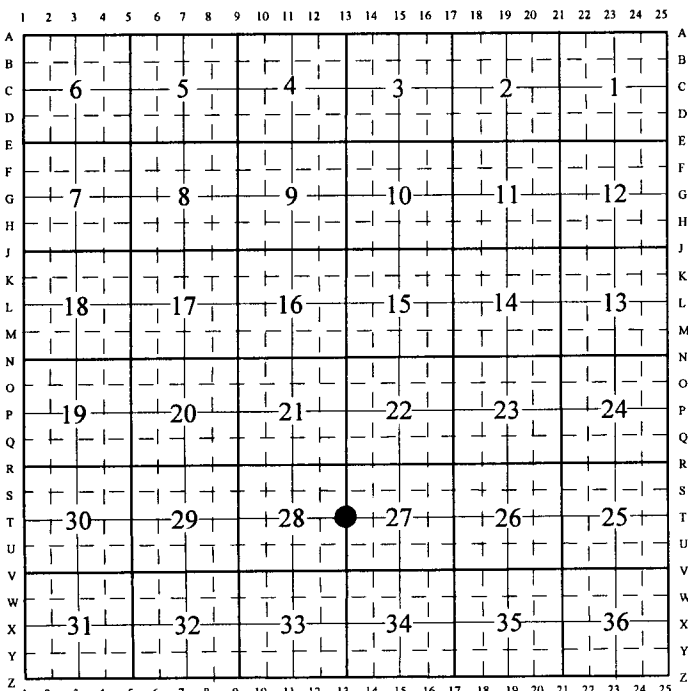
3 Inch Square Brass Tablet Markings



Date of Field Work: April 17, 2008

Office Reference: BOPU Recycle Water Project

CROSS INDEX DIAGRAM




Firm/Agency, Address

Paul A. Reid, P.L.S.
1533 Pinion Drive
Cheyenne WY 82001
Phone: 307.637.3400

This corner record was prepared by me or under my direction and supervision.

SEAL & SIGNATURE



RECORDED 5/07/2008 AT 2:44 PM REC# 499526 BK# 2058 PG# 940
DEBRA K. LATHROP, CLERK OF LARAMIE COUNTY, WY PAGE 1 OF 1

Corner Name: West 1/4 Section: 27 T. 14 N., R. 66 W., 6th P.M.
SBRPEPLS/PLSW: MARCH 1994/97

Cross-Index No.: T-13